

# 106

## Route Guide & Hazard Awareness

*FINSBURY PARK STATION - STOKE NEWINGTON - CLAPTON  
HACKNEY CENTRAL - CAMBRIDGE HEATH - WHITECHAPEL*



# THINGS TO REMEMBER

MAKE NOTES ALONG THE WAY!

.....

.....

.....

.....

.....

.....

.....

.....

.....

.....

.....

.....

.....

.....

.....

.....

.....

.....

.....

.....

.....

.....

.....

.....

.....



Route 106 is a high frequency route. Headway is a measurement of the distance or time between buses. You can tell that you are on the correct Headway by using the iBus Headway indicator in the cab.

**IMPORTANT:** You must keep your bus as close to the middle of the indicator as possible. Take action and drop back if you are closing in to the bus in front.

# CONTENTS

## **FULL ROUTE 106 MAP**

Between Finsbury Park and Stoke Newington.

**3**

## **FULL ROUTE 106 MAP**

Between Stoke Newington and Hackney.

**4**

## **FULL ROUTE 106 MAP**

Between Hackney and Whitechapel.

**5**

## **RUNNING LIGHT**

To and from Whitechapel, Cavell Street.

**6**

## **RUNNING LIGHT**

To and from Finsbury Park Station.

**7**

## **IN SERVICE**

To Finsbury Park Station from Whitechapel, Cavell Street.

**8**

## **IN SERVICE**

To F Whitechapel, Cavell Street from Finsbury Park Station.

**9**

## **FINSBURY PARK STATION**

Terminus point and map.

**10**

## **LORDSHIP ROAD**

Turning point and map.

**11**

## **STOKE NEWINGTON COMMON**

Curtailmnt point and map.

**12**

## **STOKE NEWINGTON HIGH STREET**

Curtailmnt point and map.

**13**

## **STOKE NEWINGTON CLISSOLD ROAD**

Curtailmnt point and map.

**14**

## **NEWINGTON GREEN**

Curtailmnt point and map.

**15**

## **ISLINGTON, ANGEL**

Curtailmnt point and map.

**16**

## **KING'S CROSS**

Terminus point and map.

**17**

## **LOCAL HAZARDS**

Hazards to be aware of and other points to note.

**18**

## **LOCAL HAZARDS**

Hazards to be aware of and other points to note.

**19**

## **AT THE GARAGE**

General information and safety at the garage.

**20**

## **CODES & PROCEDURES**

Facility codes, curtailmnt abrv & emergency radio procedure.

**21**

## **THINGS TO REMEMBER**

Make notes along the way.

**22**

# ROUTE 106 MAP

FINSBURY PARK AND STOKE NEWINGTON



GO TO PAGE 4

# ROUTE 106 MAP

STOKE NEWINGTON AND HACKNEY

THIS GUIDE IS  
DESIGNED TO  
ASSIST YOU ON  
**ROUTE 106.**  
ENJOY!

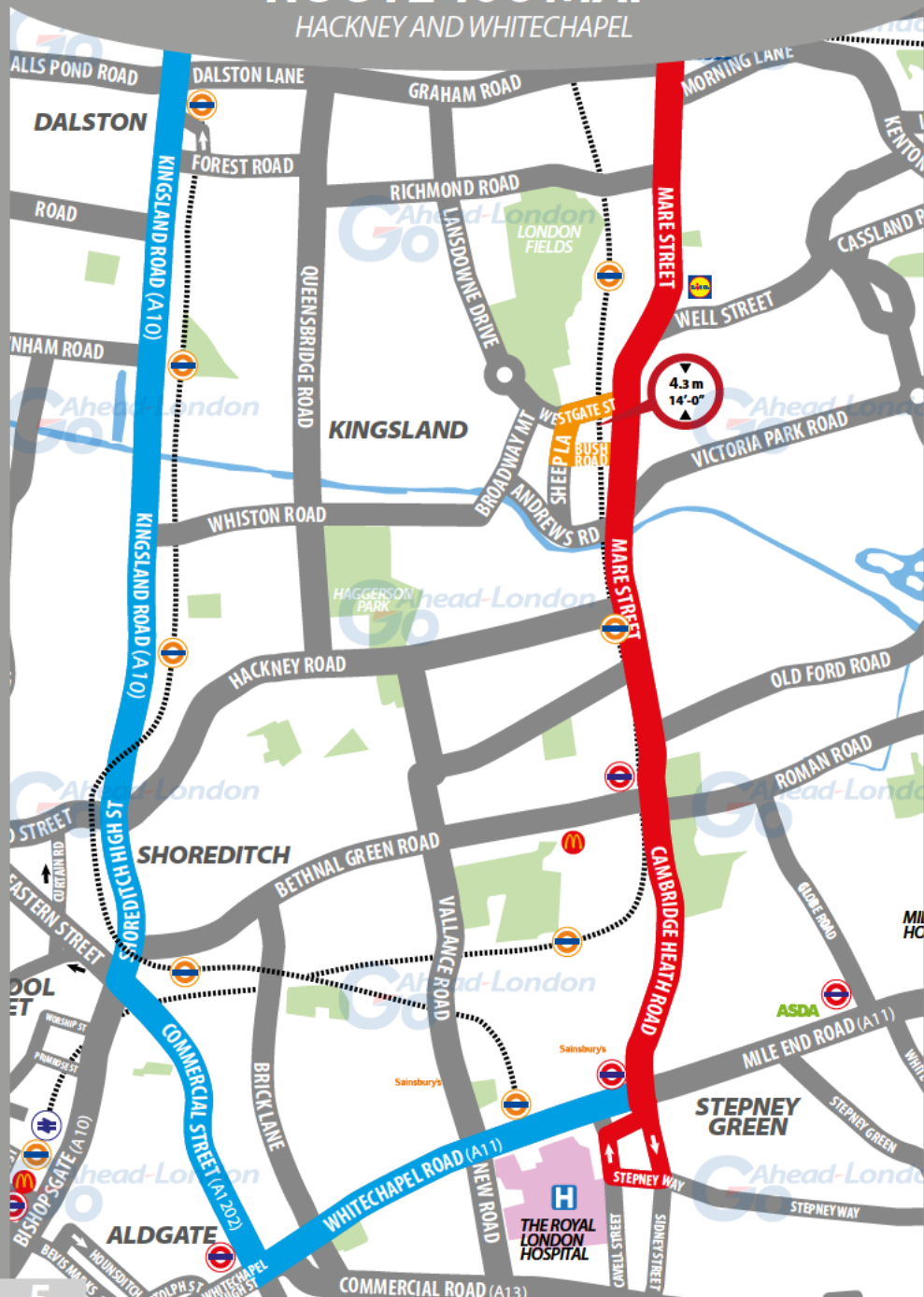
GOTO  
PAGE 3



GOTO  
PAGE 5

# ROUTE 106 MAP

HACKNEY AND WHITECHAPEL



# RUNNING LIGHT

RUNNING OUT OF SERVICE

**IMPORTANT**  
LOG OFF IBUS  
IMMEDIATELY  
IF RUNNING  
LIGHT

## TO WHITECHAPEL CAVELL STREET:

- From **Northumberland Park garage**, turn right onto Marsh Lane
- Turn right onto Marigold Road
- At traffic light, turn right onto Watermead Way **A1055**
- Continue ahead onto Hale Road and ahead onto Monument Way **A503**
- At traffic light, turn left onto High Road (*past Seven Sisters station*) **A10**
- At traffic light, continue ahead onto Stamford Hill **A10**
- At traffic light, follow the road left onto Northwold Road **A10**
- Turn right onto Rectory Road (*one-way system*) **A10**
- Keep right and turn onto Manse Road and continue onto Evering Road **A10**
- Keep left and turn onto Stoke Newington Road **A10**
- At traffic light, continue ahead onto Kingsland High Street **A10**
- At traffic light, continue ahead onto Kingsland Road (*Dalston Junction*) **A10**
- At traffic light, continue ahead onto Shoreditch High Street **A10**
- At traffic light, turn left onto Commercial Street **A1202**
- At traffic light, turn left onto Whitechapel High Street (*Aldgate East station*)
- Continue ahead onto Whitechapel Road **A11**
- At traffic light, turn right onto Sidney Street and turn right onto Stepney Way
- At junction, turn right onto Cavell Street to **stand**

## FROM WHITECHAPEL CAVELL STREET:

- At **stand**, continue ahead on Cavell Street and turn right onto Raven Row
- At junction, turn left onto Sidney Street
- At traffic light, turn left onto Whitechapel Road **A11**
- Continue ahead onto Whitechapel High Street **A11**
- At traffic light, turn right onto Commercial Street **A1202**
- At traffic light, turn right onto Shoreditch High Street (*buses only*) **A10**
- At traffic light, turn left onto Kingsland Road **A10**
- At traffic light, continue ahead onto Kingsland High Street (*Dalston Junction*)
- Continue ahead via Stoke Newington and Seven Sisters **A10**
- Follow light run in reverse to **Northumberland Park garage**

# RUNNING LIGHT

RUNNING OUT OF SERVICE

**IMPORTANT**  
LOG OFF IBUS  
IMMEDIATELY  
IF RUNNING  
LIGHT

## TO FINSBURY PARK STATION:

- From **Northumberland Park garage**, turn right onto Marsh Lane
- Turn right onto Marigold Road
- At traffic light, turn right onto Watermead Way **A1055**
- Continue ahead onto Hale Road **A503**
- At traffic light, continue ahead onto Monument Way **A503**
- At traffic light, turn left onto High Road **A10**
- At traffic light, turn right onto Seven Sisters Road (to Finsbury Park) **A503**
- At traffic light, turn left onto Blackstock Road (one-way system) **A1201**
- Turn right onto Rock Street (one-way system) **A1201**
- Follow the road to the right onto St. Thomas's Road (one-way system) **A1201**
- At traffic light, turn right and then left onto Station Place to **stand**

## FROM FINSBURY PARK STATION:

- At **stand**, continue ahead and exit bus station
- Turn right onto Stroud Green Road **A1201 (DO NOT TURN LEFT)**
- At traffic light, turn left onto Seven Sisters Road **A503**
- At traffic light, continue ahead on Seven Sisters Road (to Seven Sisters) **A503**
- At traffic light, turn left onto High Road (Tottenham) **A10**
- At traffic light, turn right onto Monument Way **A503**
- Continue ahead onto Hale Road **A1055**
- Continue ahead onto Watermead Way **A1055**
- Turn left onto Marigold Road and Marsh Lane to **garage**



STROUD GREEN ROAD  
CLEARANCE HEIGHT

DOUBLE DECK VEHICLES MUST  
NOT BE USED ON THIS ROAD

West of Seven Sisters Road in Finsbury Park (light run route).



# ROUTE DIRECTIONS

RUNNING IN SERVICE

NEVER  
DIVERT OFF  
LINE OF ROUTE  
UNLESS ADVISED  
BY IBUS

## TO WHITECHAPEL CAVELL STREET:

- At **stand**, continue ahead and exit bus station
- Turn right onto Stroud Green Road **A1201**
- At traffic light, turn left onto Seven Sisters Road **A503**
- At traffic light, turn right onto Blackstock Road (*one-way system*) **A1201**
- Continue ahead onto Blackstock Road **A1201**
- Turn left onto Lydon Row and follow the road onto Brownswood Road **B105**
- At traffic light, continue ahead onto Lordship Park **B105**
- At traffic light, continue ahead onto Manor Road **B105**
- At traffic light, turn right onto Stamford Hill (*Stoke Newington station*) **A10**
- At traffic light, follow the road left onto Northwold Road (*one-way system*) **A10**
- Keep left and continue ahead onto Northwold Road **B111**
- At mini roundabout, take 1st exit onto Northwold Road **B111**
- At traffic light, turn right onto Upper Clapton Road (*World Foods*) **A107**
- At Lea Bridge roundabout, take 2nd exit onto Lower Clapton Road **A107**
- At traffic light, turn right onto Lower Clapton Road **A107**
- Continue ahead onto Dalston Lane **A107**
- At traffic light, sharp turn left onto Amhurst Road **A107**
- Follow the road to the right onto Mare Street **A107**
- At traffic light, continue ahead onto Cambridge Heath Road **A107**
- At traffic light, continue ahead onto Sidney Street
- Turn right onto Stepney Way
- At junction, turn right onto Cavell Street to **stand**



BUSH ROAD  
ARCHED BRIDGE

DOUBLE DECK VEHICLES MUST  
USE THE MIDDLE OF THE ROAD

West of Mare Street in London Fields.

# ROUTE DIRECTIONS

RUNNING IN SERVICE

IMPORTANT  
PLEASE ENSURE  
YOU USE YOUR  
RIBAS KEY ON  
EVERY TRIP

## TO FINSBURY PARK STATION:

- At **stand**, continue ahead on Cavell Street
- Turn right onto Raven Row
- At junction, turn left onto Sidney Street
- At traffic light, continue ahead onto Cambridge Heath Road **A107**
- At traffic light, continue ahead onto Mare Street **A107**
- Follow the road to the left onto Amhurst Road **A107**
- At traffic light, sharp turn right onto Dalston Lane/Lower Clapton Road **A107**
- Continue ahead onto Lower Clapton Road **A107**
- At traffic light, turn left onto Lower Clapton Road **A107**
- At Lea Bridge roundabout, take 2nd exit onto Upper Clapton Road **A107**
- At traffic light, turn left onto Northwold Road (*World Foods*) **B111**
- At mini roundabout, take 1st exit onto Stoke Newington Common (*one-way*)
- At junction, turn left onto Rectory Road **A10**
- At traffic light, turn right onto Brooke Road
- At traffic light, turn right onto Stoke Newington High Street (*one-way system*)
- At traffic light, continue ahead onto Stamford Hill **A10**
- At traffic light, turn left onto Manor Road (*Stoke Newington station*) **B105**
- At traffic light, continue ahead onto Lordship Park **B105**
- At traffic light, continue ahead onto Brownswood Road **B105**
- Continue ahead onto Lydon Row **B105**
- At junction, turn right onto Blackstock Road **A1201**
- Follow the road to the left onto Rock Street (*one-way system*) **A1201**
- Follow the road to the right onto St. Thomas's Road (*one-way system*) **A1201**
- At traffic light, turn right and then left onto Station Place to **stand**



STROUD GREEN ROAD  
CLEARANCE HEIGHT

DOUBLE DECK VEHICLES MUST  
NOT BE USED ON THIS ROAD

West of Seven Sisters Road in Finsbury Park (light run route).

# FINSBURY PARK STATION

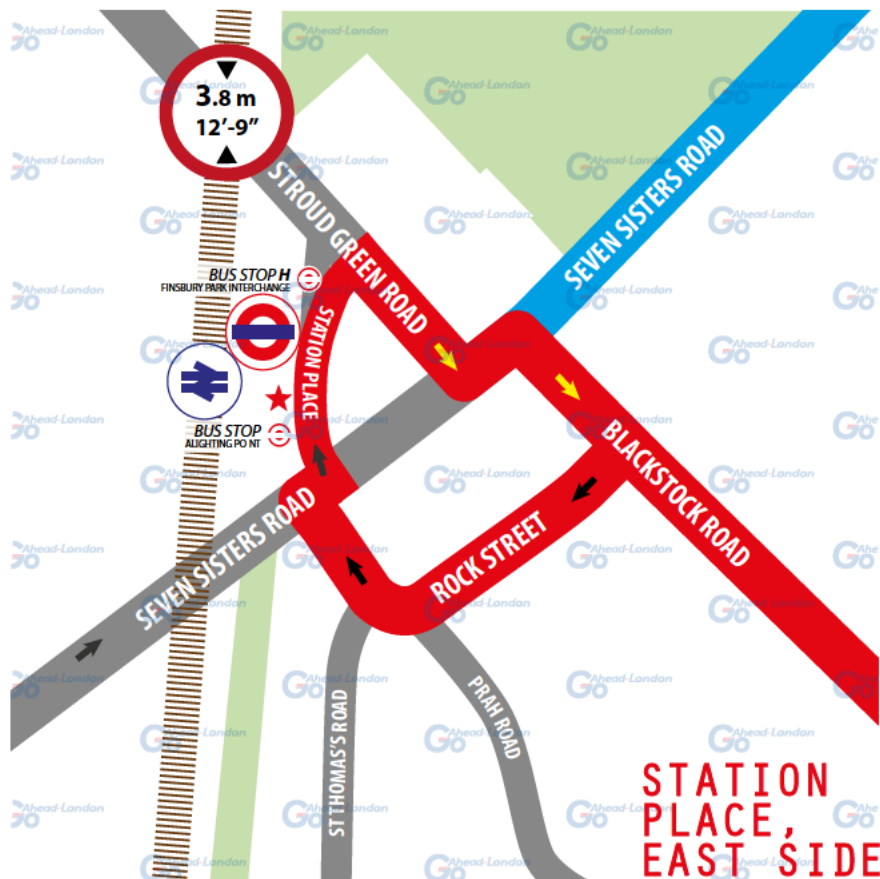
TERMINUS POINT

SWITCH THE  
ENGINE OFF  
WHILST AT THE  
STAND

**From Whitechapel.** Proceed from Station Place direct to stand.  
Set down on Station Place at **ALIGHTING POINT**.

**Towards Whitechapel.** Depart to Station Place.  
Pick up on Station Place at **BUS STOP H**.

Private offside stand for 3 buses in marked bays on east side of Station Place.  
**Blind display:** **FINSBURY PARK STATION**.



# LORDSHIP ROAD

## TURNING POINT

IMPORTANT  
PLEASE ENSURE  
YOU USE YOUR  
**RIBAS KEY** ON  
EVERY TRIP

**From Whitechapel.** Proceed from Manor Road via Lordship Road, Woodberry Grove, Seven Sisters Road, Green Lanes and Lordship Park. Set down on Manor Road at **BUS STOP LORDSHIP ROAD**.

**Towards Whitechapel.** Depart to Manor Road. Pick up on Manor Road at **BUS STOP LORDSHIP ROAD**.

Turning point only - buses must not stand. **Blind display: LORDSHIP ROAD.**



# STOKE NEWINGTON

CURTALMENT POINT

IMPORTANT  
PLEASE ENSURE  
YOU USE YOUR  
RIBAS KEY ON  
EVERY TRIP

From Finsbury Park. Proceed from Northwold Road.

Set down on Northwold Road at **BUS STOP D**.

Towards Finsbury Park. Depart to Stoke Newington Common. Pick up on

Stoke Newington Common at **BUS STOP J**.

Turning point only - buses must not stand. Blind display: **STOKE NEWINGTON**.



# STOKE NEWINGTON

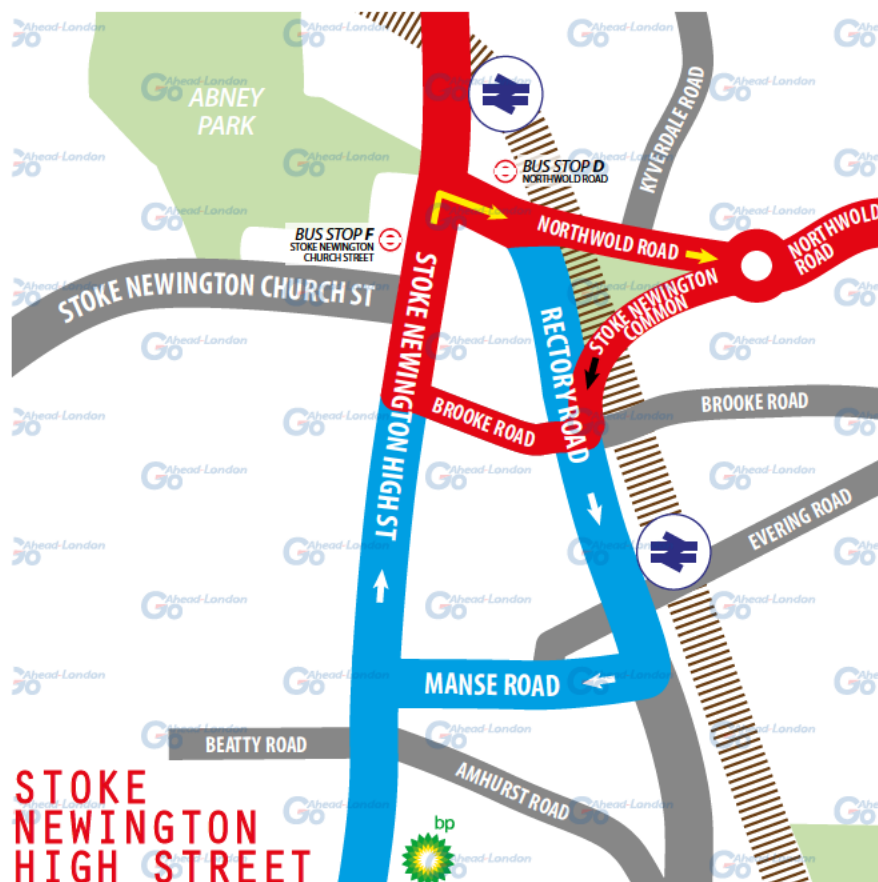
CURTALMENT POINT

IMPORTANT  
PLEASE ENSURE  
YOU USE YOUR  
RIBAS KEY ON  
EVERY TRIP

**From Whitechapel.** Proceed from Stoke Newington High Street.  
Set down in Stoke Newington High Street at **BUS STOP F.**

**Towards Whitechapel.** Depart to Northwold Road.  
Pick up on Northwold Road at **BUS STOP D.**

Turning point only - buses must not stand. **Blind display: STOKE NEWINGTON.**



# CLAPTON POND

## CURTAILMENT POINT

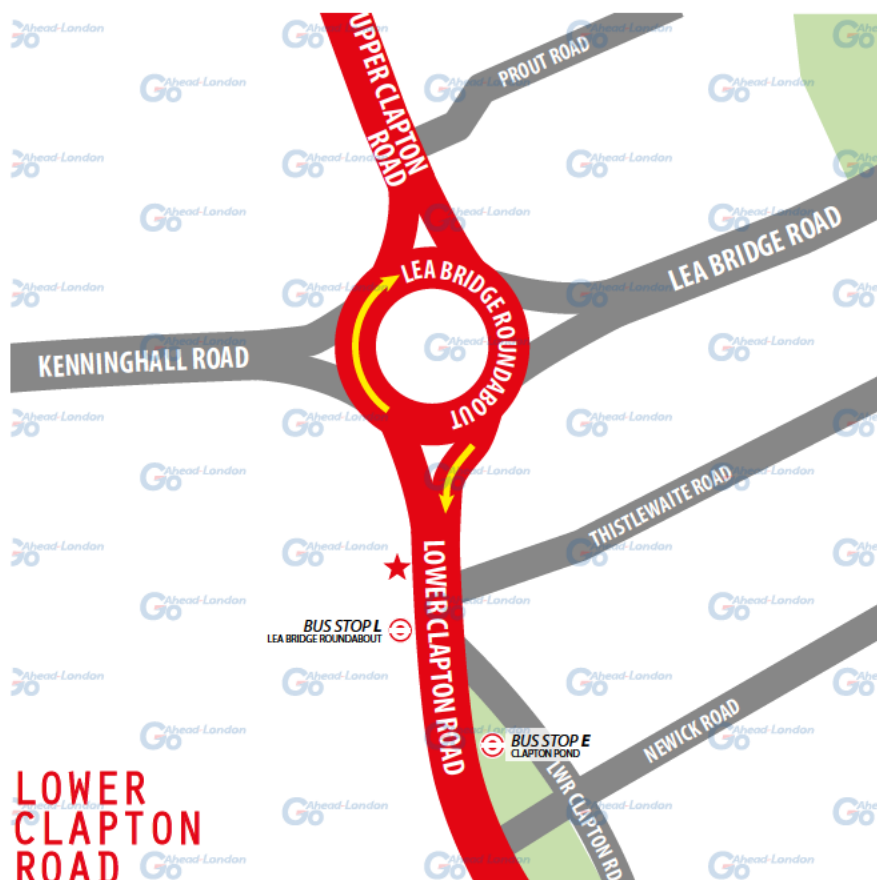
IMPORTANT  
PLEASE ENSURE  
YOU USE YOUR  
RIBAS KEY ON  
EVERY TRIP

**From Whitechapel.** Proceed from Lower Clapton Road direct to stand. Set down on Lower Clapton Road at **BUS STOP L**.

**Towards Whitechapel.** Depart to Lower Clapton Road. Pick up on Lower Clapton Road at **BUS STOP E**.

Public stand for one bus on west side of Lower Clapton Road.

**Blind display:** **CLAPTON POND**.



# HACKNEY, WELL STREET

CURTALMENT POINT

IMPORTANT  
PLEASE ENSURE  
YOU USE YOUR  
RIBAS KEY ON  
EVERY TRIP

From Finsbury Park. Proceed from Mare Street via The Triangle, Westgate Street, Sheep Lane and Bush Road to stand.

Set down on Mare Street at **BUS STOP LB**.

Towards Finsbury Park. Depart via Bush Road to Mare Street.

Pick up on Mare Street at **BUS STOP LP**.

Public stand for four buses on south side of Bush Road.

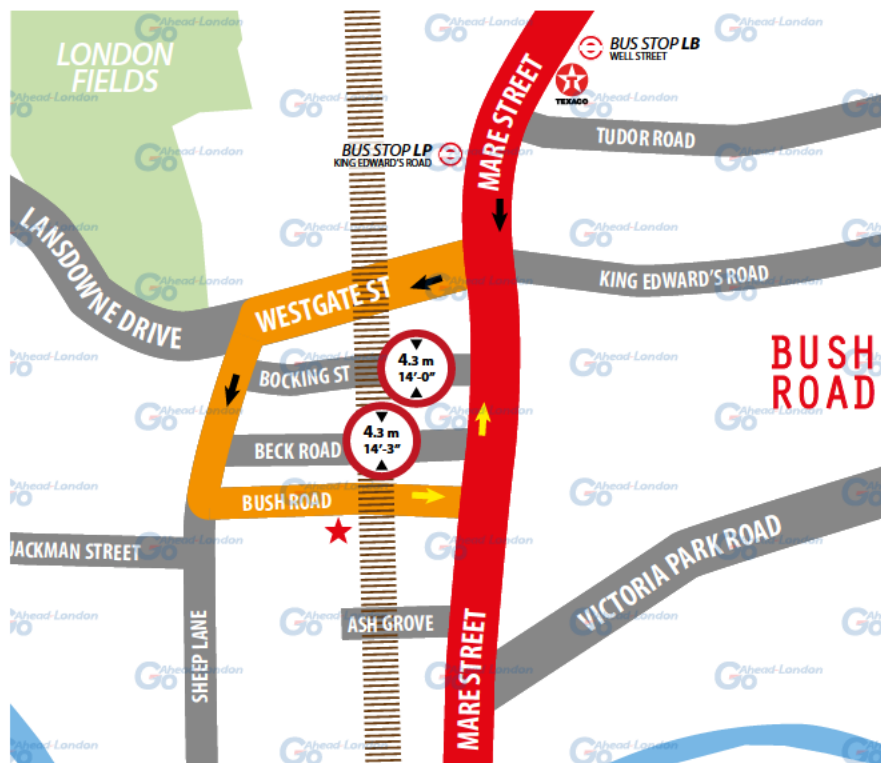
Blind display: **HACKNEY, WELL STREET**.



BUSH ROAD  
ARCHED BRIDGE

DOUBLE DECK VEHICLES MUST  
USE THE MIDDLE OF THE ROAD

West of Mare Street in London Fields.





# HACKNEY, ASH GROVE

CURTALMENT POINT

SWITCH THE  
ENGINE OFF  
WHILST AT THE  
STAND

**From Whitechapel.** Proceed from Mare Street via Bush Road to stand. Set down on Mare Street at **BUS STOP R**.

**Towards Whitechapel.** Depart via Bush Road, Sheep Lane, Westgate Street and The Triangle to Mare Street.

Pick up on Mare Street at **BUS STOP Q**.

Public stand for four buses on south side of Bush Road.

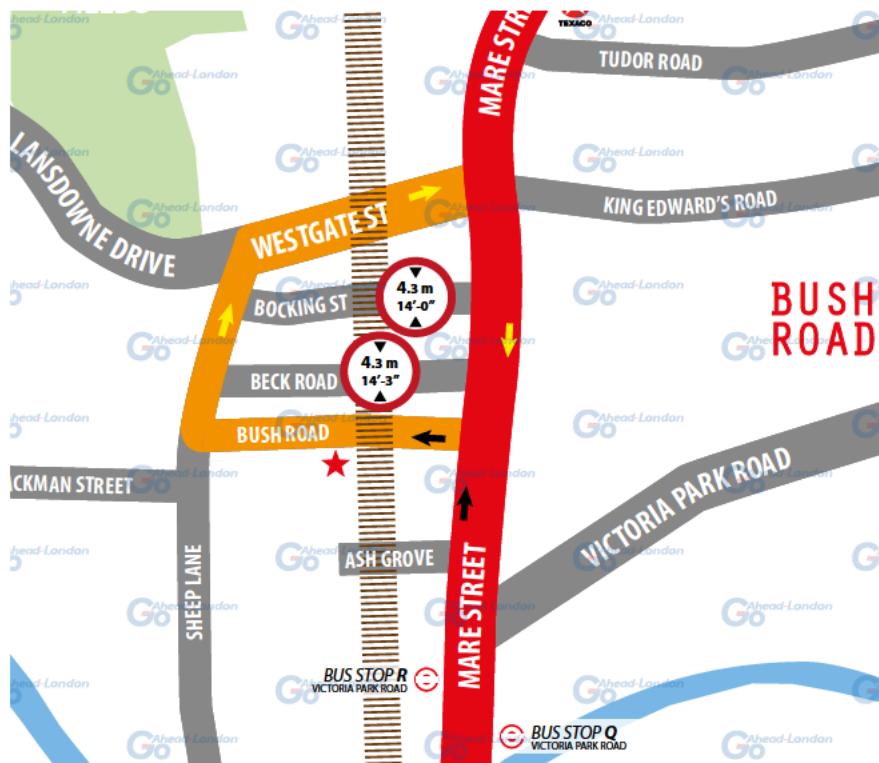
Blind display: **ASH GROVE**.



BUSH ROAD  
ARCHED BRIDGE

DOUBLE DECK VEHICLES MUST  
USE THE MIDDLE OF THE ROAD

West of Mare Street in London Fields.



# WHITECHAPEL

TERMINUS POINT

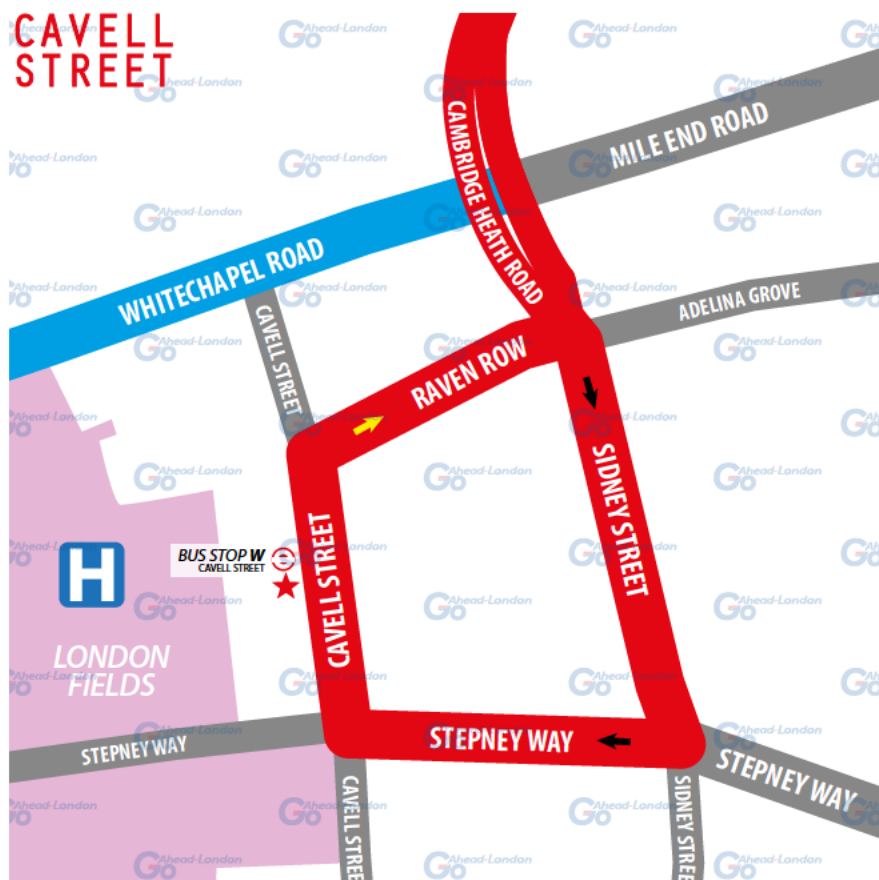
SWITCH THE  
ENGINE OFF  
WHILST AT THE  
STAND

From Finsbury Park. Proceed from Cavell Street direct to stand.  
Set down on Cavell Street at **BUS STOP W**.

Towards Finsbury Park. Depart from Cavell Street direct to stand.  
Pick up on Cavell Street at **BUS STOP W**.

Public stand for two buses on west side of Cavell Street.

Blind display: **WHITECHAPEL**.



# LOCAL HAZARDS & POINTS TO NOTE

FULL RISK ASSESSMENT VIEWABLE UPON REQUEST



## **CHANGEOVER | FINSBURY PARK STATION**

Changeovers will take place at the Finsbury Park stand on Station Place.  
*Always communicate in advance with iBus if you are late for any reason.*

## **NARROW ROAD | CAVELL STREET STAND**

Hospital. Double parking. Take extra care and caution with minimum speed as the road is very tight and congested. Be vigilant of pedestrian movements emerging from all directions.

## **VOLUME OF PEDESTRIANS | RAVEN ROW**

Very congested with a high volume of pedestrians and inadequate parking. Exercise extreme care and caution. Keep speed to a minimum.

## **TIGHT RIGHT TURN | CAMBRIDGE HEATH ROAD**

Parked vehicles restricting road space. Exercise caution and keep speed to a minimum. Be observant for pedestrian movements emerging between the parked vehicles. Be aware of poorly parked vehicles obstructing road space.

## **VOLUME OF PEDESTRIANS | MARE STREET**

High number of pedestrians. High number of vehicles sharing road space. Negotiate with care and caution and keep speed to a minimum.

## **PEDESTRIANS | AMHURST ROAD / DALSTON LANE**

Train Station: High number of pedestrians. High number of vehicles sharing road space. Take extra care and caution with speed kept to a minimum. Be vigilant of pedestrians emerging from all directions and in between parked vehicles. Be observant of large crowds on pavements or at bus stops.

## **TRAIN STATION | LOWER AND UPPER CLAPTON ROAD**

High volume of pedestrian movements. Exercise extreme care and caution. Keep speed to a minimum.

## **SPEED HUMPS | NORTHWOLD ROAD**

Tight Turn: School. Negotiate with care, plan ahead and position yourself for the left turn when turning left into Northwold Road from Upper Clapton Road. Be extra vigilant for vehicles around you whilst making the turn. Use of appropriate speed, avoid late braking. Take extra care when traversing the speed humps.

# LOCAL HAZARDS & POINTS TO NOTE

FULL RISK ASSESSMENT VIEWABLE UPON REQUEST



## **SPEED HUMPS | BROOKE ROAD**

Use of appropriate speed, avoid late braking. Take extra care and caution when traversing the speed humps.

## **TRAIN STATION | STOKE NEWINGTON HIGH ROAD**

High volume of pedestrian and vehicle movements. Exercise extreme care and caution. Keep speed to a minimum. Be observant of a high volume of vehicles and pedestrians around you.

## **PARKED VEHICLES | MANOR RD / BROWNSWOOD RD**

Use of appropriate speed, avoid late braking. Take extra care and caution when traversing the speed tables. Be aware that oncoming traffic may use part of your carriageway.

## **BUSY SHOPPING AREA | BLACKSTOCK ROAD**

Shopping area with many parked cars impeding traffic flow. Busy area for pedestrians. Be alert for oncoming traffic and make good use of mirrors when passing parked vehicles. Watch out for pedestrians emerging between parked vehicles to cross the road at any point.

## **LANE DISCIPLINE | ROCK STREET**

High risk of collision. React accordingly and safely and position carefully when making the right turn at the bottom of Rock Street. Be aware that traffic alongside may use part of your carriageway when making the right turn.

## **VOLUME OF PEDESTRIANS | STATION PLACE**

High volume of pedestrians. High volume of vehicle movements. High number of vehicles sharing road space. Exercise extreme care and caution: Keep speed to a minimum. Be observant of a high volume of vehicles and pedestrians.

## **LOW BRIDGE 12'9" | STROUD GREEN ROAD**

Finsbury Park Station/ Stroud Green Road. **Do not turn left when immediately leaving Finsbury Park Station.** Buses must not go under this bridge under any circumstances.

# AT THE GARAGE

## GARAGE AND GENERAL SAFETY INFORMATION

BE VISIBLE  
**WEAR YOUR  
HI-VIS** WITHIN  
THE GARAGE

GO SLOW!  
MANDATORY  
**SPEED OF 5 MPH**  
WITHIN THE  
GARAGE

BE NOTICED  
**HEADLIGHTS**  
ON AT ALL TIMES  
IN THE GARAGE

STICK TO  
DESIGNATED  
PATHS AND  
WALKWAYS

NO EXCUSES  
PLEASE ABIDE BY  
THE RULES. IT'S  
**MANDATORY!**

BE AWARE.  
REPORT ALL  
**HAZARDS**  
IMMEDIATELY

REMEMBER  
**LOOK OUT  
FOR CYCLISTS**  
DRIVE SLOWLY

PARK FERRY  
VEHICLES WITHIN  
DESIGNATED  
AREAS

**USE THE  
HORN** WHEN  
APPROACHING  
CORNERS &  
REVERSING

ELECTRIC  
BUSES ARE SILENT.  
**BE CAUTIOUS**  
WHILST ON THE  
MOVE!

FUEL, OIL &  
COOLANT SPILLS  
CAN MAKE THE  
SURFACE SLIPPERY  
**BE AWARE**

FAMILIARISE  
YOURSELF WITH  
THE GARAGE  
**SAFETY CODE**

**THINK FIRST**

# OTHER INFORMATION

## CODES AND EMERGENCY RADIO PROCEDURES

REMAIN CALM:  
GIVE ACCURATE  
INFORMATION.  
WE'RE HERE  
TO ASSIST!

### ROUTE 106 | CURTAILMENT ABBREVIATIONS:

<b>FPK</b>	Finsbury Park Station	<b>LR</b>	Lordship Road
<b>SN</b>	Stoke Newington	<b>SNC</b>	Stoke Newington Common
<b>CP</b>	Clapton Pond	<b>HKN</b>	Hackney, Well Street
<b>AG</b>	Hackney, Ash Grove	<b>CS</b>	Whitechapel, Cavell Street

### FACILITIES | THROUGHOUT THE ROUTE

**Finsbury Park bus stand.** [REDACTED]

**Whitechapel.** Toilets available in The Royal London Hospital.

*If you urgently need to use the following interim facility, please inform iBus first.*

### CODE RED | EMERGENCY RADIO PROCEDURE

If you require the Emergency Services to attend your vehicle (for example in the event of passenger injury, assault or major RTA), you should contact CentreComm using the radio's Code Red facility. To call CentreComm, **hold down the Code Red button on your vehicle's radio for at least 3 seconds** until you hear a ringing tone to indicate that your call has been connected. Hold down the foot switch in the cab when you are speaking, and end what you have to say with the word "over" to indicate that you expect a response, or "over and out" if this is the end of your communication. Release the foot switch when you are not speaking. Remember to speak slowly and clearly. Note that you will usually receive a radio call from your depot shortly after you make a Code Red call. *You should not use the radio whilst the vehicle is in motion.*

CODE  
GREEN

Call your garage for non-emergency, mechanical defects, help or advise

CODE  
BLUE

Call CentreComm for non-emergency, incident reporting or diversions

CODE  
RED

Call CentreComm for emergency services, passenger injury or assault